

M3 Junction 9 Improvement

Scheme Number: TR010055

6.2 Environmental Statement Chapter 2 The Scheme and its Surroundings - Figures Part 2 of 4 (Rev 1)

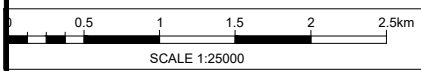
APFP Regulation 5(2)(a)

Planning Act 2008

**Infrastructure Planning (Applications: Prescribed Forms and
Procedure) Regulations 2009**

Volume 6

15 June 2023



NOTES

Purpose of use
FOR DCO SUBMISSION

Development Consent Order Number / Document
TR010055/APP/6.2

1. This drawing has been produced using CAD software, therefore all dimensions are shown in metres unless shown otherwise.
2. Do not scale from this drawing. Use only printed dimensions.
3. Vegetation outside of Application Boundary sourced from National Forest Inventory Woodland England 2018

KEY:
 APPLICATION BOUNDARY

REV	DATE	REVISION NOTE	ORIG	CHK'D	APP'D
0	NOV22	APPLICATION SUBMISSION	IM	AC	AS

DESIGNER


CONTRACTOR


CLIENT


PROJECT TITLE
M3 JUNCTION 9 IMPROVEMENT

PROJECT STAGE
PCF STAGE 3

DRAWING TITLE
**FIGURE 2.3 - ENVIRONMENTAL MASTERPLAN
 APFP REGULATIONS 5(2)(a)
 (DOCUMENT REFERENCE 6.2)**







SUITABILITY
APPLICATION SUBMISSION

SHEET SIZE: A3 SCALE: 1:25000 STATUS: REV 0

DOCUMENT REFERENCE
 HE551511_VFK_EGN_X_XXXX_XX_DR_LE_0016

Existing Features:



General Features

-  National Cycle Network (NCN Route 23)
-  Existing Hampshire County Council Footpath
- Existing Environmental Features**
-  Retained Woodland Trees and Hedges predominantly located within the Application Boundary
-  Existing Woodland Trees and Hedges predominantly located outside the Application Boundary
-  Watercourses - River Itchen and its tributaries
-  Existing Landform (Contours)















Primary Planning and Policy Considerations

-  South Downs National Park

Proposed Project Features:




-  Application Boundary
-  Permanent Acquisition of Land

General Project Features




-  Proposed Footway, Cycleway and Horse-Riding Route
-  Proposed Footpath Link
-  Proposed Footway and Cycling Route
-  Proposed New Carriageway
-  Proposed 1.35m high post and wire fence
-  Proposed 1.3m high post and 4 rail fence
-  Proposed Bridge Parapet
-  Proposed Retaining Wall
-  Proposed Cutting
-  Proposed Embankment
-  Proposed Modified Landform (Contours) Metres Above Ordnance Datum
-  Proposed Variable Message Sign (VMS) Sign
-  Relocated VMS Sign
-  Proposed Sign Gantries

Proposed Landscape Elements:

Grassland (LE 1)

-  LE1.1 Amenity Grass (EFK)
-  LE1.3 Chalk Grassland
-  LE1.3 Species Rich Grassland


Planting (LE 2)

-  LE2.1 Woodland (Broadleaf)
-  LE2.4 Linear Belts of Shrubs and Trees
-  LE2.8 Native Scrub Planting




Hedgerows (LE 4)

-  LE4.3: Native Species Hedgerow

Trees (LE 5)

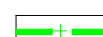




-  LE5.1: Individual Trees

Wetland Habitats (LE 6)

-  LE6.1 Waterbodies and Associated Plants
-  LE6.2 Banks and Ditches
-  LE6.4 Marsh and Wet Grassland

Proposed Environmental Elements:

Ecological (E3)

- E3.2: Ecology Protection Measures (EPM)
-  E3.2 Ecological Protection Measure - Ecological Fencing (1.3m high post and 4 rail fence)
-  E3.2 EPM - Bat box
-  E3.2 EPM - Dormice nest box
-  E3.2 EPM - Reptile hibernacula
-  E3.2 EPM - Bird box

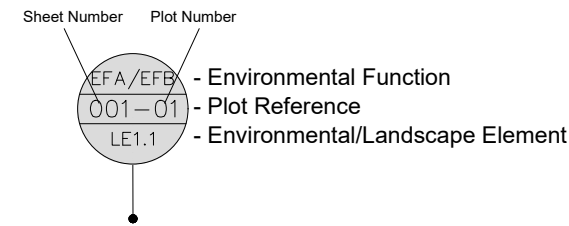
Reference

An Environmental Feature Reference Symbol is provided for each environmental / landscape element. This provides a unique reference ID, environmental function and the specific landscape / environmental element. For ease of interpretation and to reduce the duplication of data, where single elements span multiple sheets only the full symbol is provided on the sheet it first appears on, with each subsequent symbol for that element referencing back to the original symbol location.

Environmental Functions (EF)

- EFA Visual Screening
- EFB Landscape Integration
- EFC Enhancing the Built Environment
- EFD Nature Conservation and Biodiversity
- EFE Visual Amenity
- EFF Heritage
- EFG Auditory Amenity
- EFH Water Quality
- EFJ Agricultural/Highway Boundary
- EFK Access

Reference



NOTES

Purpose of use
FOR DCO SUBMISSION

Development Consent Order Number / Document
TR010055/APP/6.2

1. This drawing has been produced using CAD software, therefore all dimensions are shown in metres unless shown otherwise.
2. Do not scale from this drawing. Use only printed dimensions.
3. Vegetation outside of Application Boundary sourced from National Forest Inventory Woodland England 2018

REV	DATE	REVISION NOTE	ORIG	CHK'D	APP'D
0	NOV22	APPLICATION SUBMISSION	IM	AC	AS

DESIGNER



CONTRACTOR



CLIENT



PROJECT TITLE

M3 JUNCTION 9 IMPROVEMENT

PROJECT STAGE

PCF STAGE 3

DRAWING TITLE

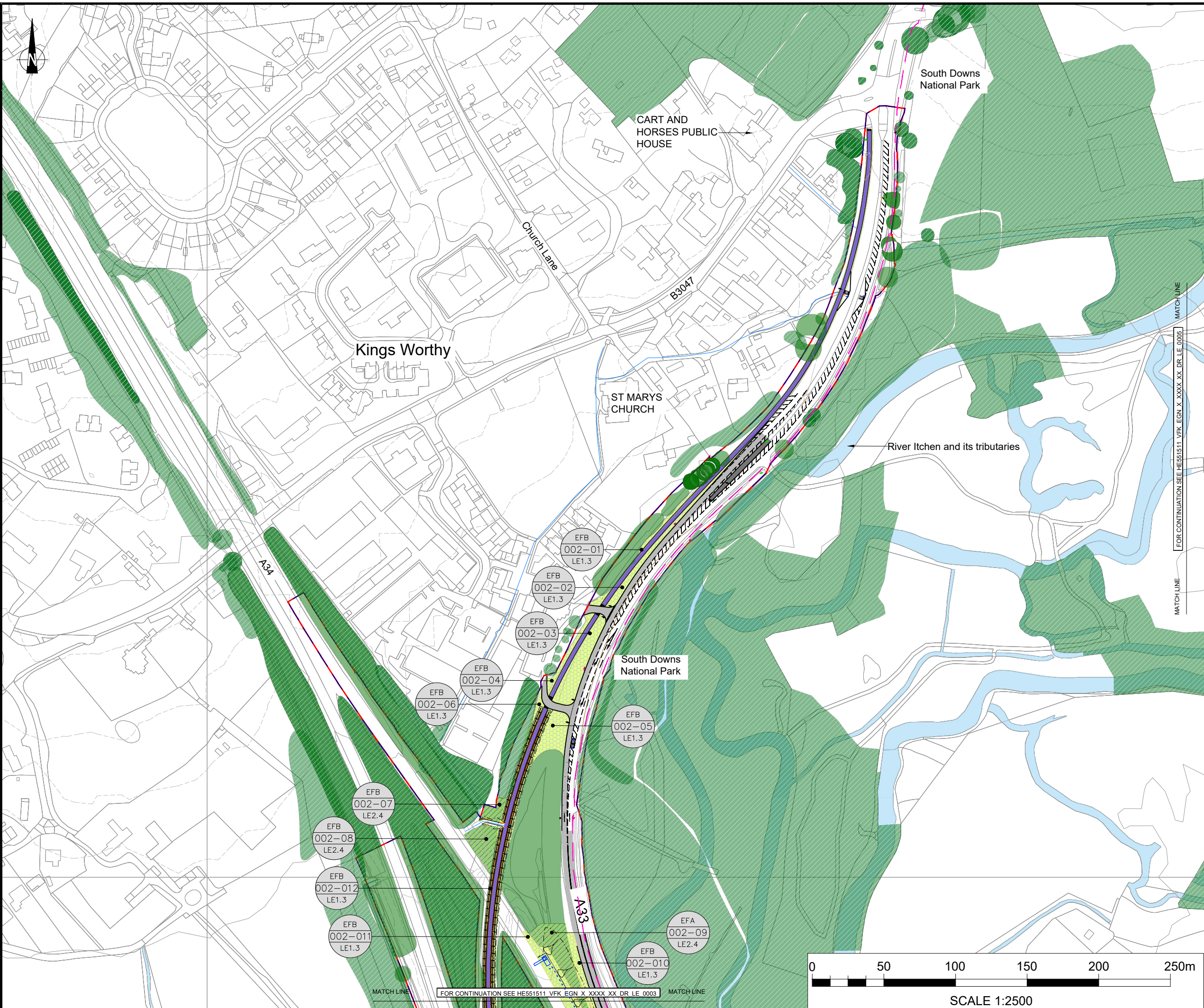
FIGURE 2.3 - ENVIRONMENTAL MASTERPLAN (LEGEND) APFP REGULATIONS 5(2)(a) (DOCUMENT REFERENCE 6.2)

SUITABILITY

APPLICATION SUBMISSION

SHEET SIZE: A3 SCALE: 1:2500 STATUS: REV 0

DOCUMENT REFERENCE
HE551511_VFK_EGN_X_XXXX_XX_DR_LE_0015

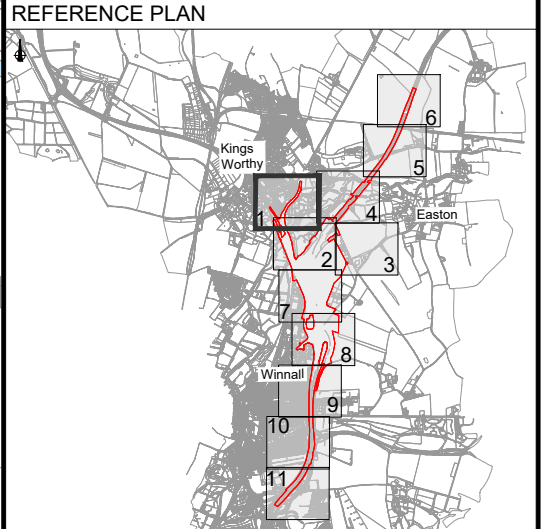


NOTES

Purpose of use
FOR DCO SUBMISSION

Development Consent Order Number / Document
TR010055/APP/6.2

- This drawing has been produced using CAD software, therefore all dimensions are shown in metres unless shown otherwise.
- Do not scale from this drawing. Use only printed dimensions.
- For legend refer to drawing HE551511_VFK_EGN_X_XXXX_XX_DR_LE_0015 Environmental Masterplan Legend
- Vegetation outside of Application Boundary sourced from National Forest Inventory Woodland England 2018



REV	DATE	REVISION NOTE	ORIG	CHK'D	APP'D
1	JUN23	DEADLINE 2 SUBMISSION	IM	AC	SW

DESIGNER
Stantec

CONTRACTOR
VolkerFitzpatrick

CLIENT
national highways

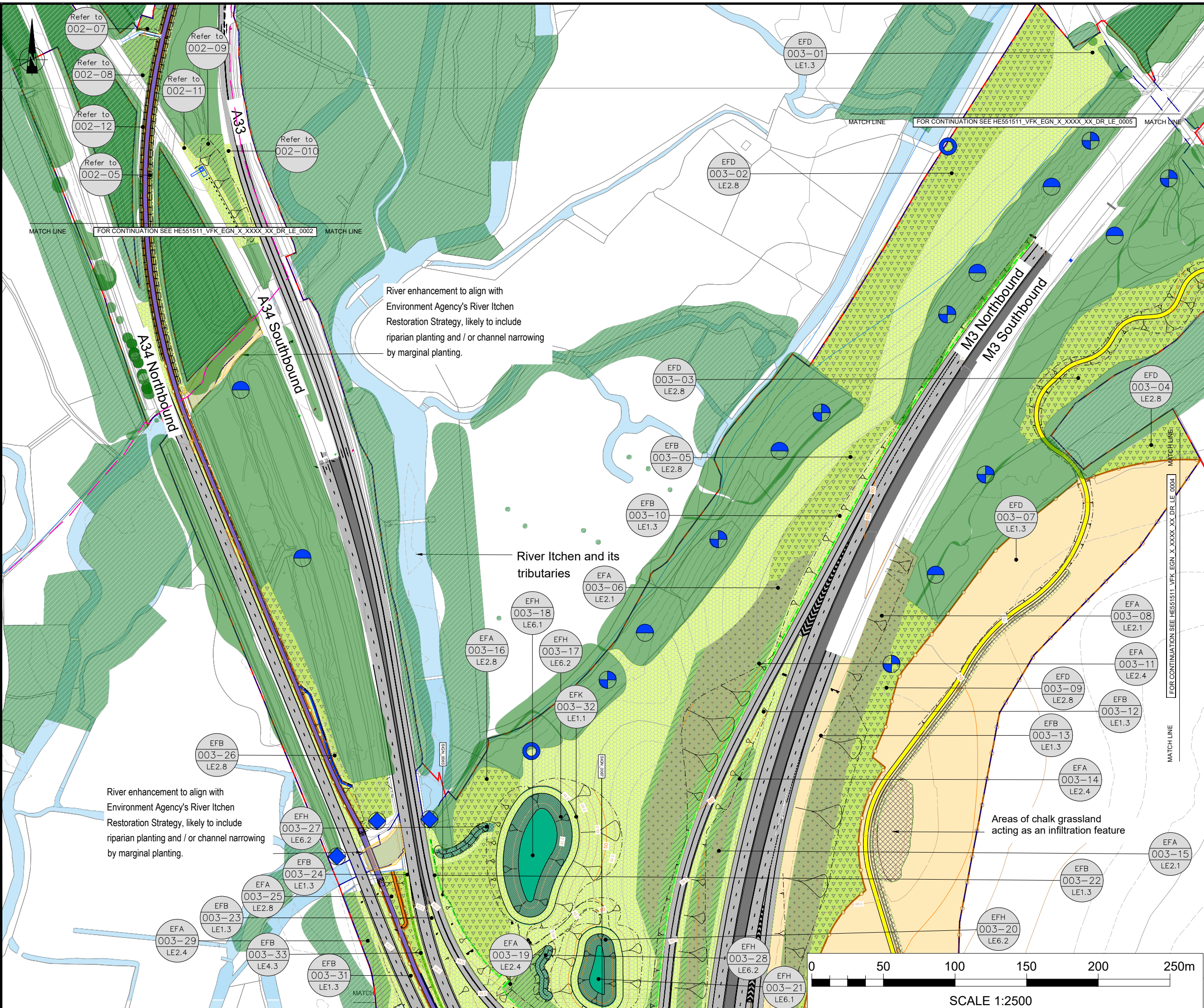
PROJECT TITLE
M3 JUNCTION 9 IMPROVEMENT

PROJECT STAGE
PCF STAGE 3

DRAWING TITLE
FIGURE 2.3 - ENVIRONMENTAL MASTERPLAN (SHEET 1 OF 11) APFP REGULATIONS 5(2)(a) (DOCUMENT REFERENCE 6.2)

SUITABILITY
APPLICATION SUBMISSION

SHEET SIZE: A3 SCALE: 1:2500 STATUS: REV 1
DOCUMENT REFERENCE
HE551511_VFK_EGN_X_XXXX_XX_DR_LE_0002

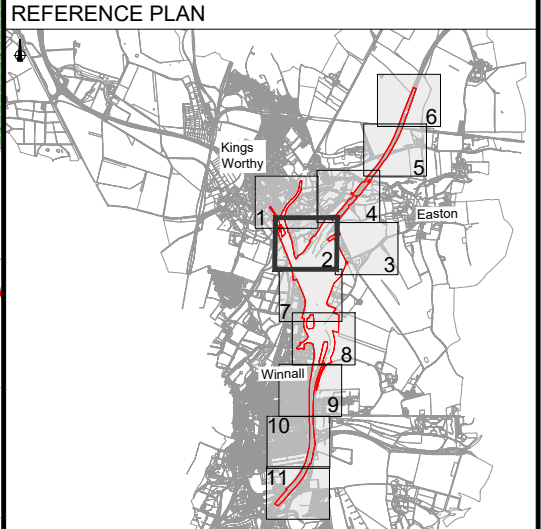


NOTES

Purpose of use
FOR DCO SUBMISSION

Development Consent Order Number / Document
TR010055/APP/6.2

- This drawing has been produced using CAD software, therefore all dimensions are shown in metres unless shown otherwise.
- Do not scale from this drawing. Use only printed dimensions.
- For legend refer to drawing HE551511_VFK_EGN_X_XXXX_XX_DR_LE_0015 Environmental Masterplan Legend
- Vegetation outside of Application Boundary sourced from National Forest Inventory Woodland England 2018
- Plot reference 003-02, 003-04 and 003-16 have opportunity for advanced planting
- Plot references 003-05, 003-06, and 003-11, to be specified with reference to adjacent water main and Southern Water's "A Guide to Tree Planting near Southern Water Mains and Sewers" guide. Only small shrubs / hedgerows on top of water main and within 6m easement. Small trees and shrubs within 6-10m offset zone. Woodland and large trees to be planted outside of 10m zone.



REV	DATE	REVISION NOTE	ORIG	CHK'D	APP'D
1	JUN23	DEADLINE 2 SUBMISSION	IM	AC	SW

DESIGNER
Stantec

CONTRACTOR
VolkerFitzpatrick

CLIENT
national highways

PROJECT TITLE
M3 JUNCTION 9 IMPROVEMENT

PROJECT STAGE
PCF STAGE 3

DRAWING TITLE
FIGURE 2.3 - ENVIRONMENTAL MASTERPLAN (SHEET 2 OF 11) APFP REGULATIONS 5(2)(a) (DOCUMENT REFERENCE 6.2)

SUITABILITY
APPLICATION SUBMISSION

SHEET SIZE: A3 SCALE: 1:2500 STATUS: REV 1
DOCUMENT REFERENCE
HE551511_VFK_EGN_X_XXXX_XX_DR_LE_0003

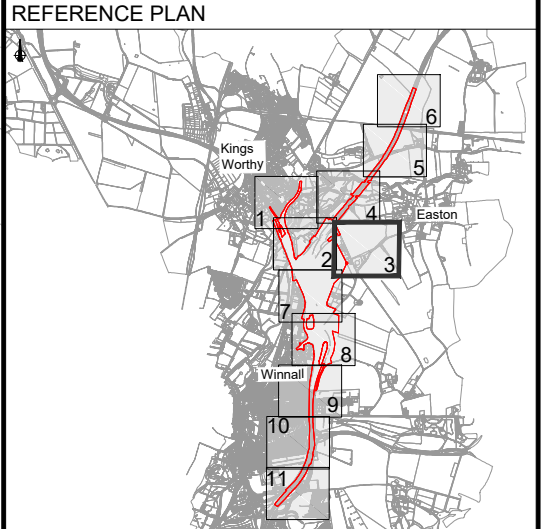


NOTES

Purpose of use
FOR DCO SUBMISSION

Development Consent Order Number / Document
TR010055/APP/6.2

- This drawing has been produced using CAD software, therefore all dimensions are shown in metres unless shown otherwise.
- Do not scale from this drawing. Use only printed dimensions.
- For legend refer to drawing HE551511_VFK_EGN_X_XXXX_XX_DR_LE_0015 Environmental Masterplan Legend
- Vegetation outside of Application Boundary sourced from National Forest Inventory Woodland England 2018



REV	DATE	REVISION NOTE	ORIG	CHK'D	APP'D
0	NOV22	APPLICATION SUBMISSION	IM	AC	AS

DESIGNER

CONTRACTOR

CLIENT

PROJECT TITLE
M3 JUNCTION 9 IMPROVEMENT

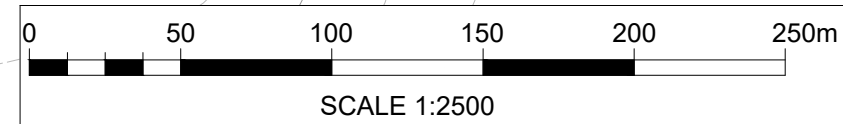
PROJECT STAGE
PCF STAGE 3

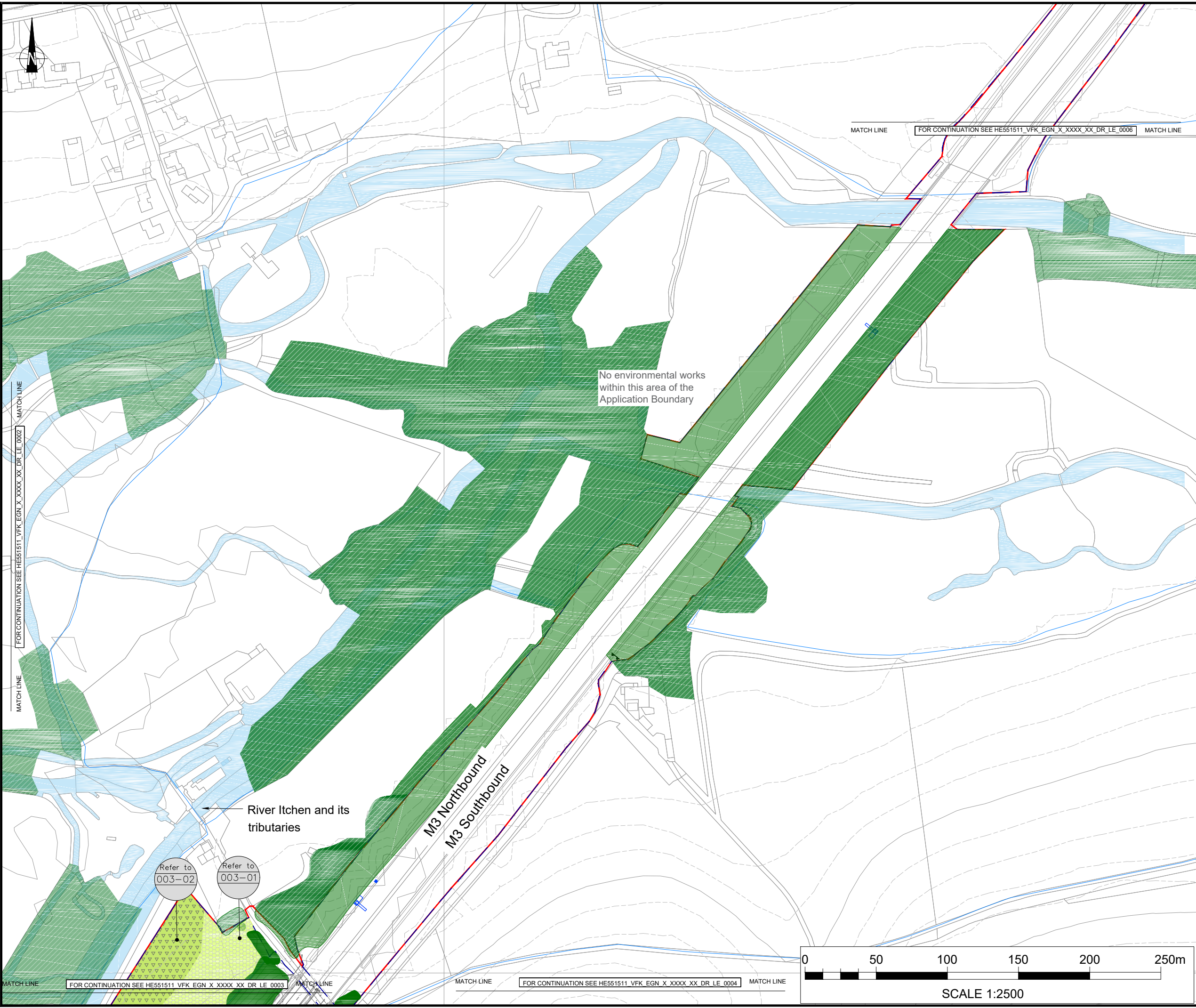
DRAWING TITLE
FIGURE 2.3 - ENVIRONMENTAL MASTERPLAN (SHEET 3 OF 11) APFP REGULATIONS 5(2)(a) (DOCUMENT REFERENCE 6.2)

SUITABILITY
APPLICATION SUBMISSION

SHEET SIZE: A3 SCALE: 1:2500 STATUS: REV 0

DOCUMENT REFERENCE
HE551511_VFK_EGN_X_XXXX_XX_DR_LE_0004



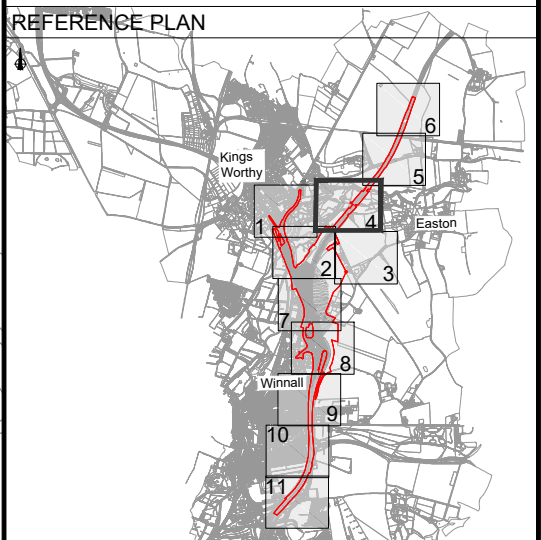


NOTES

Purpose of use
FOR DCO SUBMISSION

Development Consent Order Number / Document
TR010055/APP/6.2

- This drawing has been produced using CAD software, therefore all dimensions are shown in metres unless shown otherwise.
- Do not scale from this drawing. Use only printed dimensions.
- For legend refer to drawing HE551511_VFK_EGN_X_XXXX_XX_DR_LE_0015 Environmental Masterplan Legend
- Vegetation outside of Application Boundary sourced from National Forest Inventory Woodland England 2018
- Plot reference 003-02 has opportunity for advanced planting



REV	DATE	REVISION NOTE	ORIG	CHK'D	APP'D
0	NOV22	APPLICATION SUBMISSION	IM	AC	AS

DESIGNER

CONTRACTOR

CLIENT

PROJECT TITLE
M3 JUNCTION 9 IMPROVEMENT

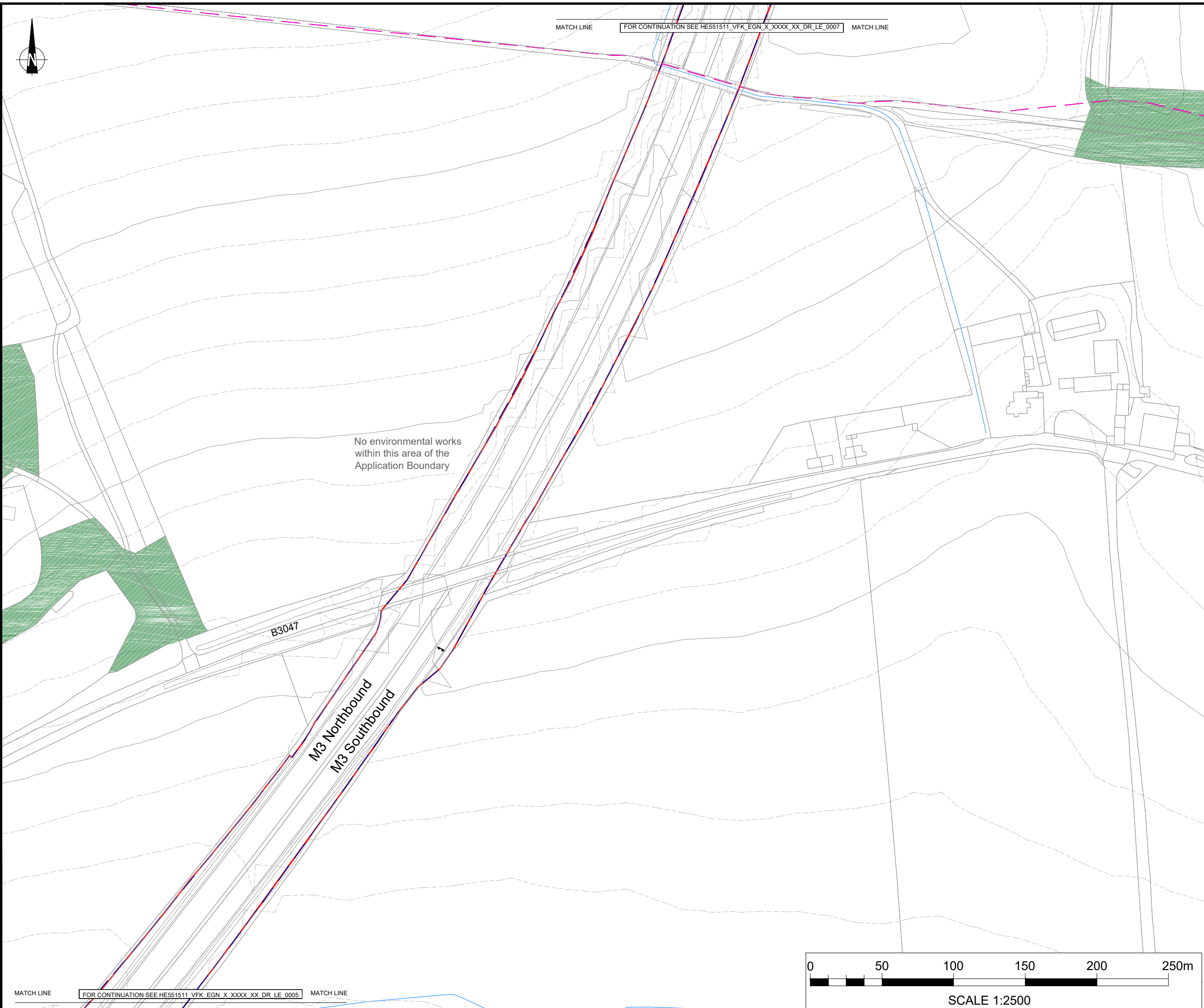
PROJECT STAGE
PCF STAGE 3

DRAWING TITLE
FIGURE 2.3 - ENVIRONMENTAL MASTERPLAN (SHEET 4 OF 11) APFP REGULATIONS 5(2)(a) (DOCUMENT REFERENCE 6.2)

SUITABILITY
APPLICATION SUBMISSION

SHEET SIZE: A3 | SCALE: 1:2500 | STATUS: REV 0

DOCUMENT REFERENCE
HE551511_VFK_EGN_X_XXXX_XX_DR_LE_0005

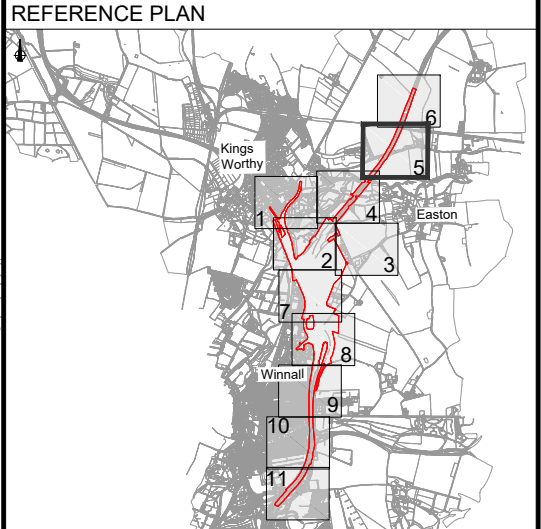


NOTES

Purpose of use
FOR DCO SUBMISSION

Development Consent Order Number / Document
TR010055/APP/6.2

- This drawing has been produced using CAD software, therefore all dimensions are shown in metres unless shown otherwise.
- Do not scale from this drawing. Use only printed dimensions.
- For legend refer to drawing HE551511_VFK_EGN_X_XXXX_XX_DR_LE_0015 Environmental Masterplan Legend
- Vegetation outside of Application Boundary sourced from National Forest Inventory Woodland England 2018



REV	DATE	REVISION NOTE	ORIG	CHK'D	APP'D
0	NOV22	APPLICATION SUBMISSION	IM	AC	AS

DESIGNER

CONTRACTOR

CLIENT

PROJECT TITLE
M3 JUNCTION 9 IMPROVEMENT

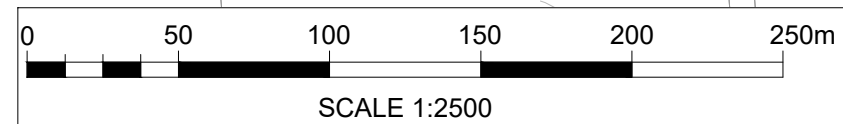
PROJECT STAGE
PCF STAGE 3

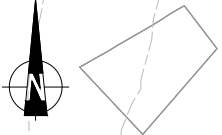
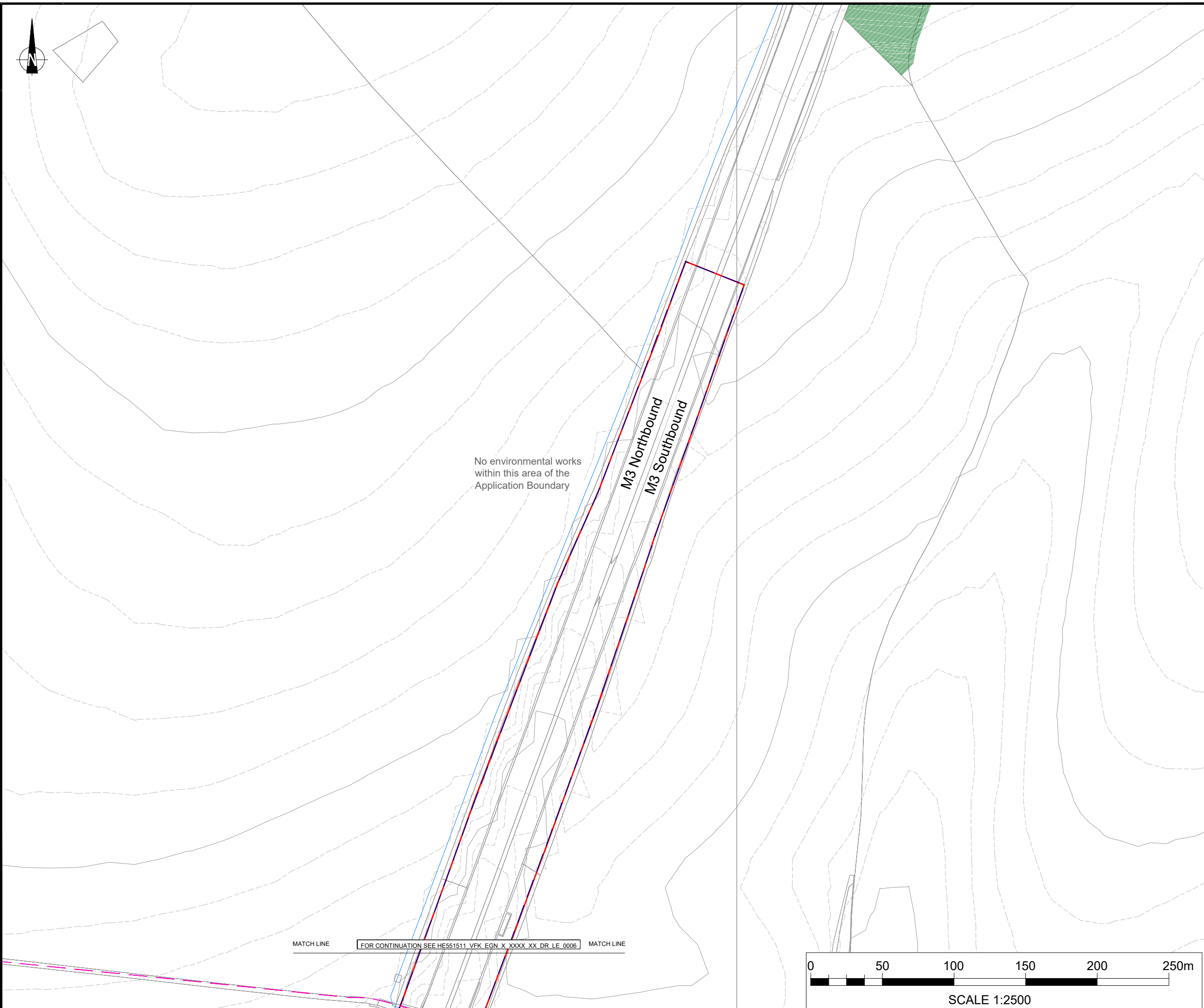
DRAWING TITLE
FIGURE 2.3 - ENVIRONMENTAL MASTERPLAN (SHEET 5 OF 11) APFP REGULATIONS 5(2)(a) (DOCUMENT REFERENCE 6.2)

SUITABILITY
APPLICATION SUBMISSION

SHEET SIZE: A3 SCALE: 1:2500 STATUS: REV 0

DOCUMENT REFERENCE
HE551511_VFK_EGN_X_XXXX_XX_DR_LE_0006

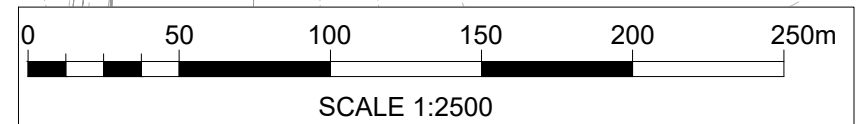




No environmental works within this area of the Application Boundary

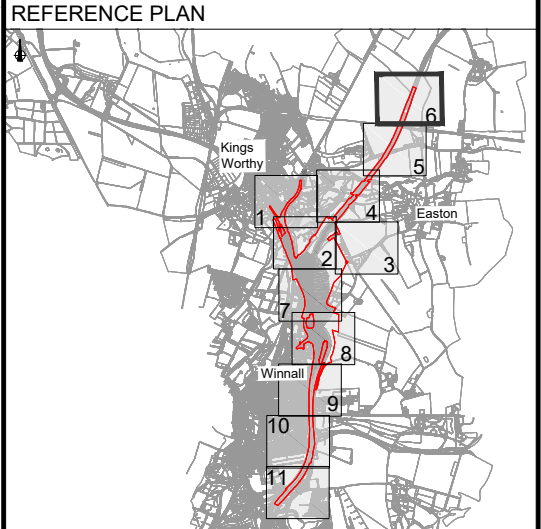
M3 Northbound
M3 Southbound

MATCH LINE FOR CONTINUATION SEE HE551511_VFK_EGN_X_XXXX_XX_DR_LE_0006 MATCH LINE



NOTES
 Purpose of use
FOR DCO SUBMISSION
 Development Consent Order Number / Document
TR010055/APP/6.2

1. This drawing has been produced using CAD software, therefore all dimensions are shown in metres unless shown otherwise.
2. Do not scale from this drawing. Use only printed dimensions.
3. For legend refer to drawing HE551511_VFK_EGN_X_XXXX_XX_DR_LE_0015 Environmental Masterplan Legend
4. Vegetation outside of Application Boundary sourced from National Forest Inventory Woodland England 2018



REV	DATE	REVISION NOTE	ORIG	CHK'D	APP'D
0	NOV22	APPLICATION SUBMISSION	IM	AC	AS

DESIGNER

CONTRACTOR

CLIENT

PROJECT TITLE
M3 JUNCTION 9 IMPROVEMENT

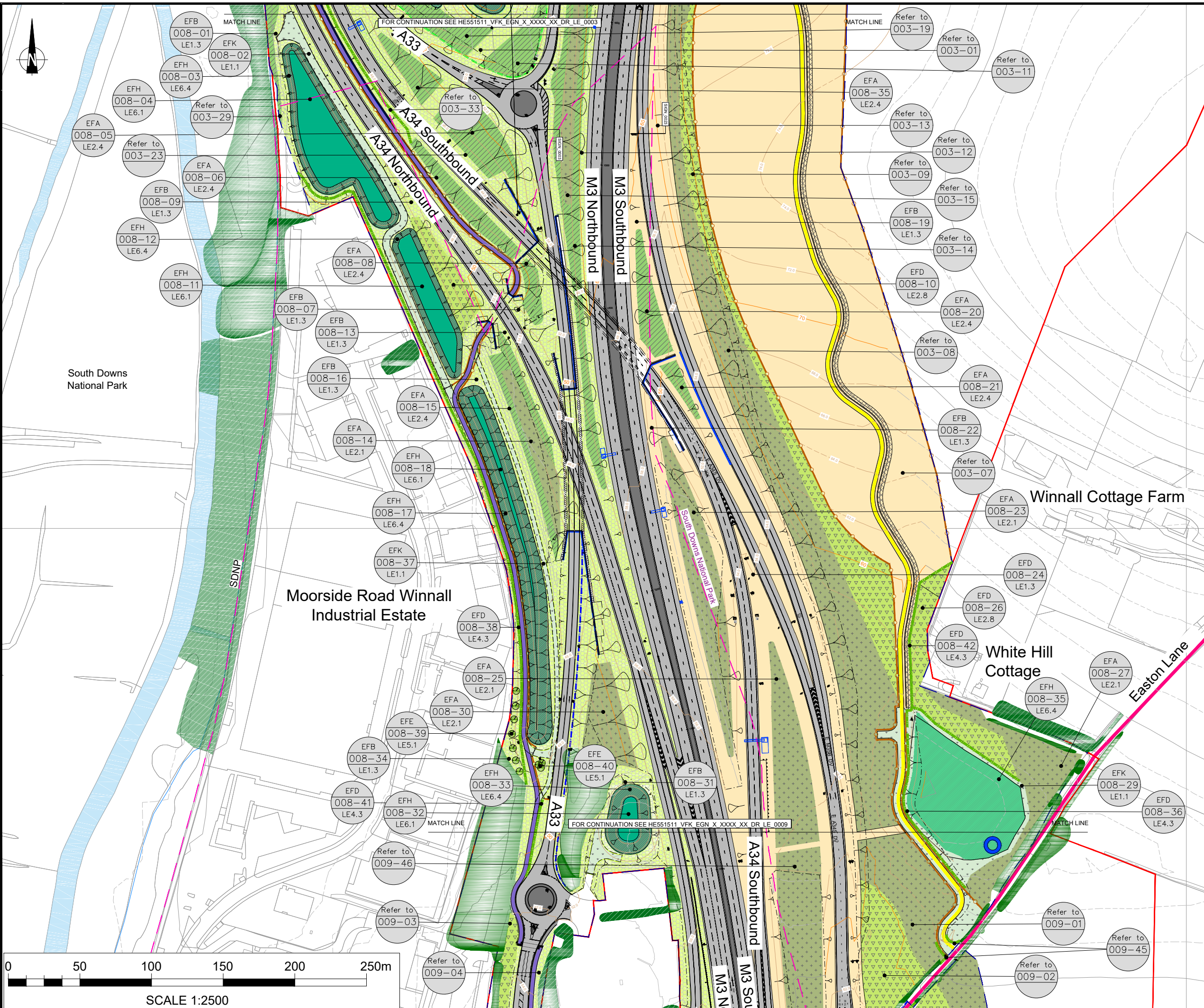
PROJECT STAGE
PCF STAGE 3

DRAWING TITLE
FIGURE 2.3 - ENVIRONMENTAL MASTERPLAN (SHEET 6 OF 11) APFP REGULATIONS 5(2)(a) (DOCUMENT REFERENCE 6.2)

SUITABILITY
APPLICATION SUBMISSION

SHEET SIZE: A3 SCALE: 1:2500 STATUS: REV 0

DOCUMENT REFERENCE
 HE551511_VFK_EGN_X_XXXX_XX_DR_LE_0007

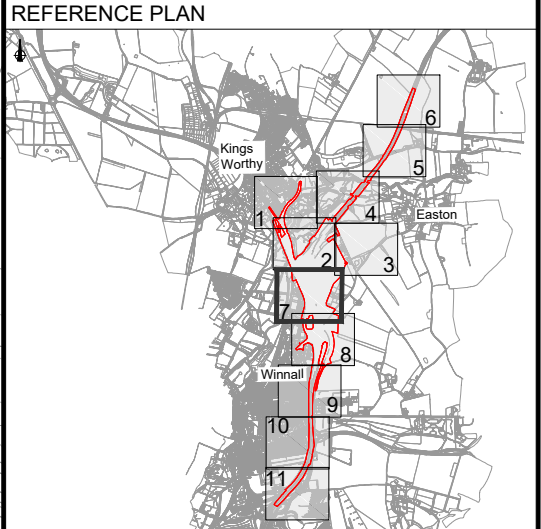


NOTES

Purpose of use
FOR DCO SUBMISSION

Development Consent Order Number / Document
TR010055/APP/6.2

- This drawing has been produced using CAD software, therefore all dimensions are shown in metres unless shown otherwise.
- Do not scale from this drawing. Use only printed dimensions.
- For legend refer to drawing HE551511_VFK_EGN_X_XXXX_XX_DR_LE_0015 Environmental Masterplan Legend
- Vegetation outside of Application Boundary sourced from National Forest Inventory Woodland England 2018
- Plot reference 008-26, 008-27 have opportunity for advanced planting
- Plot references 008-05, 008-06, 008-08, 008-10 and 008-35, to be specified with reference to adjacent water main and Southern Water document "A Guide to Tree Planting near Southern Water Mains and Sewers". Typically, only small shrubs / hedgerows on top of water main and within 6m easement. Small trees and shrubs within 6-10m offset zone. Woodland and large trees to be planted outside of 10m zone.



REV	DATE	REVISION NOTE	ORIG	CHK'D	APP'D
0	NOV22	APPLICATION SUBMISSION	IM	AC	AS

DESIGNER
Stantec

CONTRACTOR
VolkerFitzpatrick

CLIENT
national highways

PROJECT TITLE
M3 JUNCTION 9 IMPROVEMENT

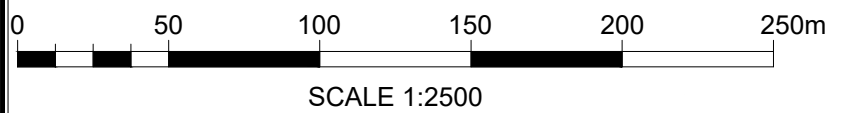
PROJECT STAGE
PCF STAGE 3

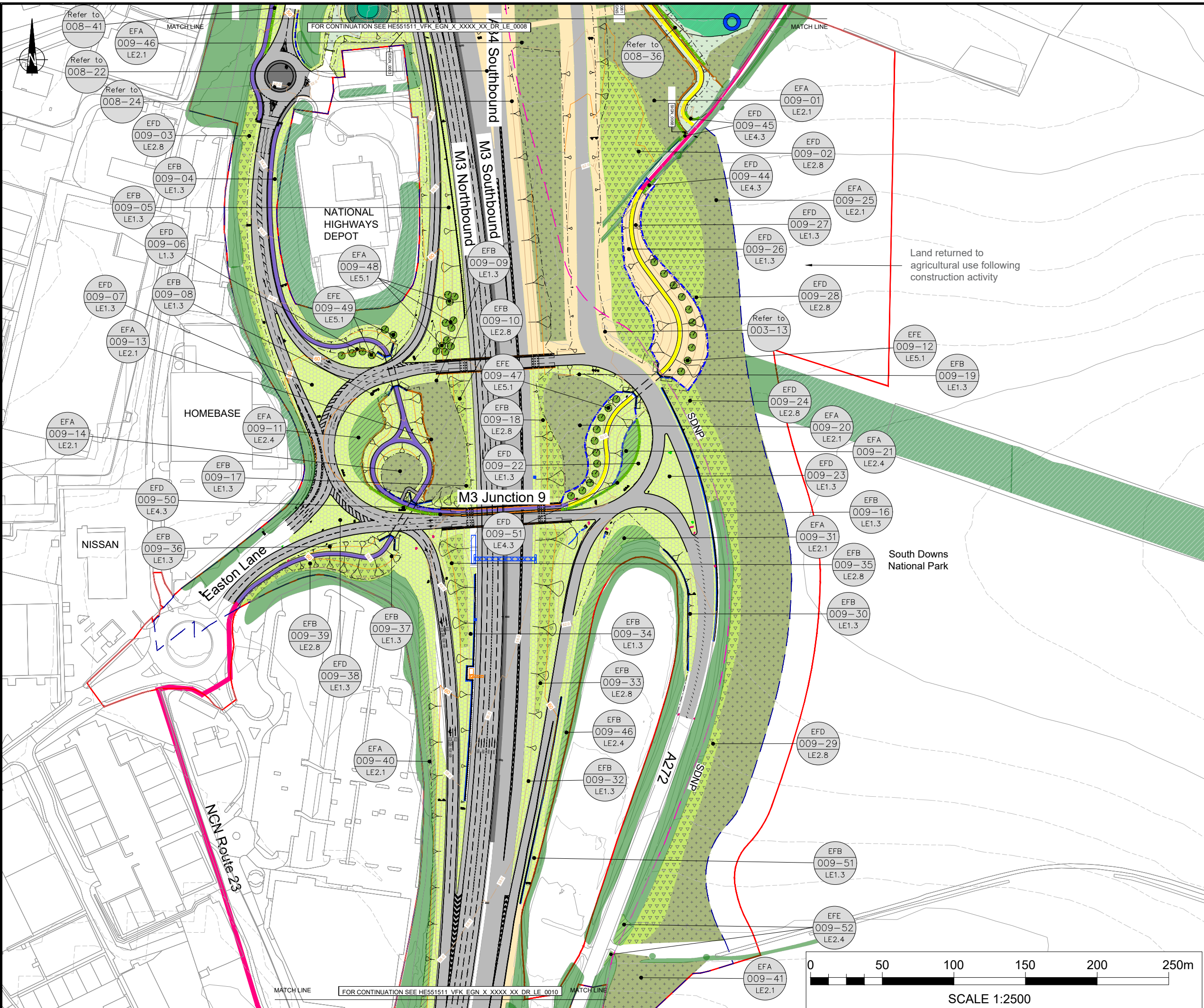
DRAWING TITLE
**FIGURE 2.3 - ENVIRONMENTAL MASTERPLAN (SHEET 7 OF 11)
APFP REGULATIONS 5(2)(a)
(DOCUMENT REFERENCE 6.2)**

SUITABILITY
APPLICATION SUBMISSION

SHEET SIZE: A3 SCALE: 1:2500 STATUS: REV 0

DOCUMENT REFERENCE
HE551511_VFK_EGN_X_XXXX_XX_DR_LE_0008



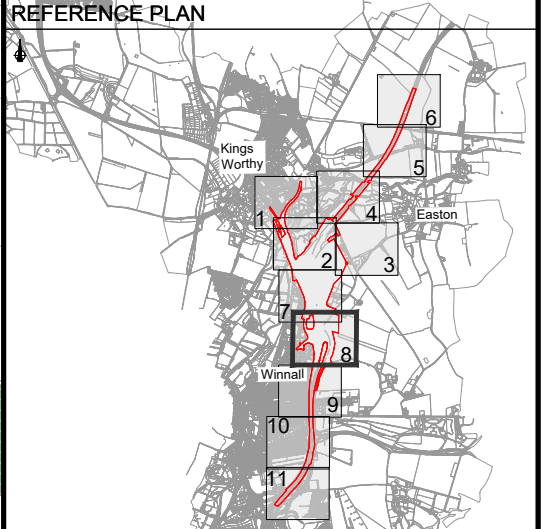


NOTES

Purpose of use
FOR DCO SUBMISSION

Development Consent Order Number / Document
TR010055/APP/6.2

- This drawing has been produced using CAD software, therefore all dimensions are shown in metres unless shown otherwise.
- Do not scale from this drawing. Use only printed dimensions.
- For legend refer to drawing HE551511_VFK_EGN_X_XXXX_XX_DR_LE_0015 Environmental Masterplan Legend
- Vegetation outside of Application Boundary sourced from National Forest Inventory Woodland England 2018
- Plot reference 009-25 and 009-41 have opportunity for advanced planting



REV	DATE	REVISION NOTE	ORIG	CHK'D	APP'D
1	JUN23	DEADLINE 2 SUBMISSION	IM	AC	SW

DESIGNER
Stantec

CONTRACTOR
VolkerFitzpatrick

CLIENT
national highways

PROJECT TITLE
M3 JUNCTION 9 IMPROVEMENT

PROJECT STAGE
PCF STAGE 3

DRAWING TITLE
FIGURE 2.3 - ENVIRONMENTAL MASTERPLAN (SHEET 8 OF 11) APFP REGULATIONS 5(2)(a) (DOCUMENT REFERENCE 6.2)

SUITABILITY
APPLICATION SUBMISSION

SHEET SIZE: A3 SCALE: 1:2500 STATUS: REV 1

DOCUMENT REFERENCE
HE551511_VFK_EGN_X_XXXX_XX_DR_LE_0009

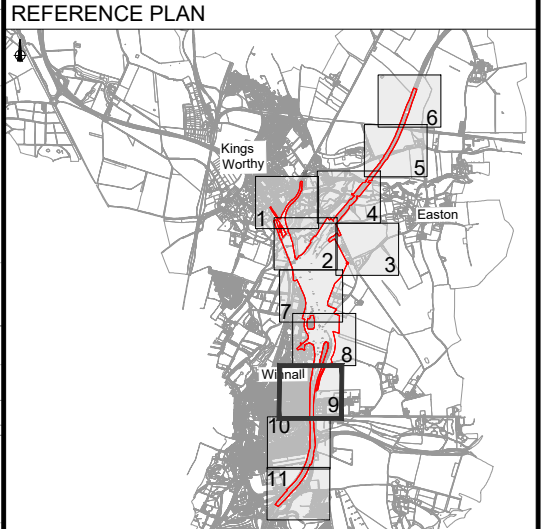


NOTES

Purpose of use
FOR DCO SUBMISSION

Development Consent Order Number / Document
TR010055/APP/6.2

- This drawing has been produced using CAD software, therefore all dimensions are shown in metres unless shown otherwise.
- Do not scale from this drawing. Use only printed dimensions.
- For legend refer to drawing HE551511_VFK_EGN_X_XXXX_XX_DR_LE_0015 Environmental Masterplan Legend
- Vegetation outside of Application Boundary sourced from National Forest Inventory Woodland England 2018
- Plot reference 009-41 has opportunity for advanced planting



REV	DATE	REVISION NOTE	ORIG	CHK'D	APP'D
1	JUN23	DEADLINE 2 SUBMISSION	IM	AC	SW

DESIGNER
Stantec

CONTRACTOR
VolkerFitzpatrick

CLIENT
national highways

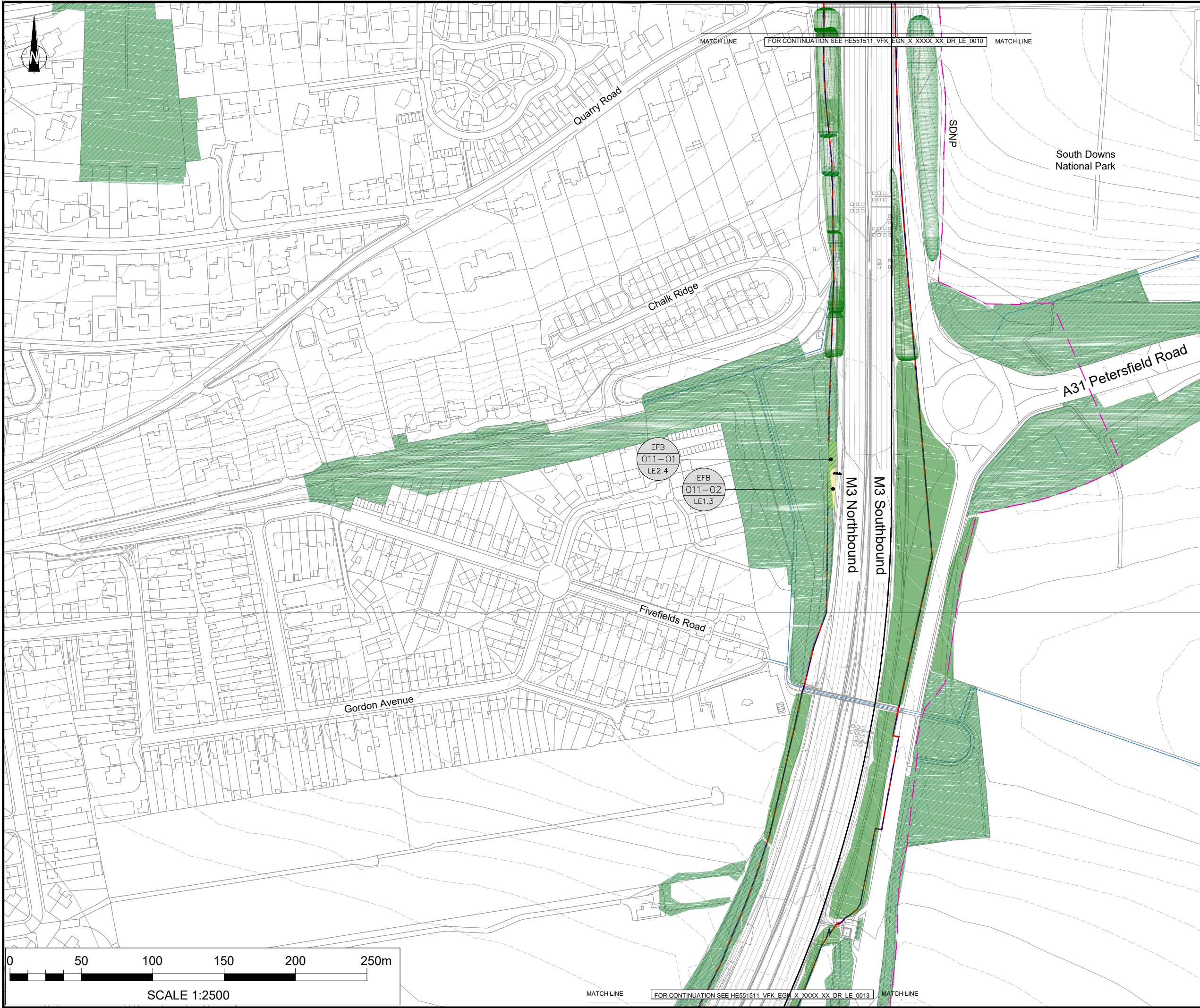
PROJECT TITLE
M3 JUNCTION 9 IMPROVEMENT

PROJECT STAGE
PCF STAGE 3

DRAWING TITLE
FIGURE 2.3 - ENVIRONMENTAL MASTERPLAN (SHEET 9 OF 11) APFP REGULATIONS 5(2)(a) (DOCUMENT REFERENCE 6.2)

SUITABILITY
APPLICATION SUBMISSION

SHEET SIZE: A3 SCALE: 1:2500 STATUS: REV 1
DOCUMENT REFERENCE
HE551511_VFK_EGN_X_XXXX_XX_DR_LE_0010

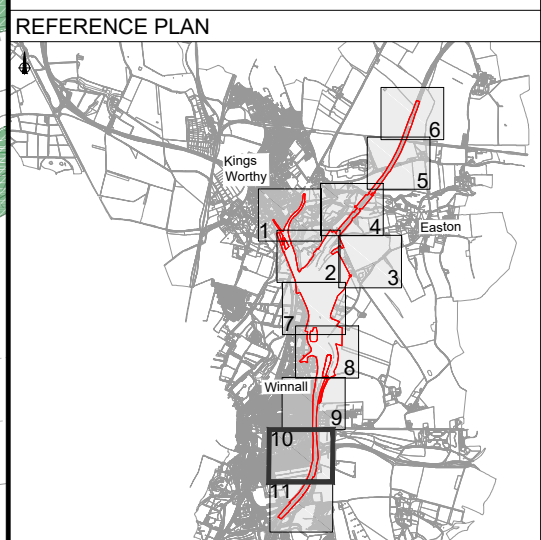


NOTES

Purpose of use
FOR DCO SUBMISSION

Development Consent Order Number / Document
TR010055/APP/6.2

- This drawing has been produced using CAD software, therefore all dimensions are shown in metres unless shown otherwise.
- Do not scale from this drawing. Use only printed dimensions.
- For legend refer to drawing HE551511_VFK_EGN_X_XXXX_XX_DR_LE_0015 Environmental Masterplan Legend
- Vegetation outside of Application Boundary sourced from National Forest Inventory Woodland England 2018



REV	DATE	REVISION NOTE	ORIG	CHK'D	APP'D
0	NOV22	APPLICATION SUBMISSION	IM	AC	AS

DESIGNER

CONTRACTOR

CLIENT

PROJECT TITLE
M3 JUNCTION 9 IMPROVEMENT

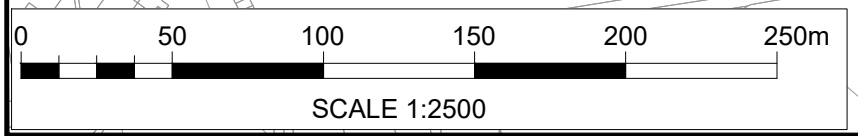
PROJECT STAGE
PCF STAGE 3

DRAWING TITLE
FIGURE 2.3 - ENVIRONMENTAL MASTERPLAN (SHEET 10 OF 11) APFP REGULATIONS 5(2)(a) (DOCUMENT REFERENCE 6.2)

SUITABILITY
APPLICATION SUBMISSION

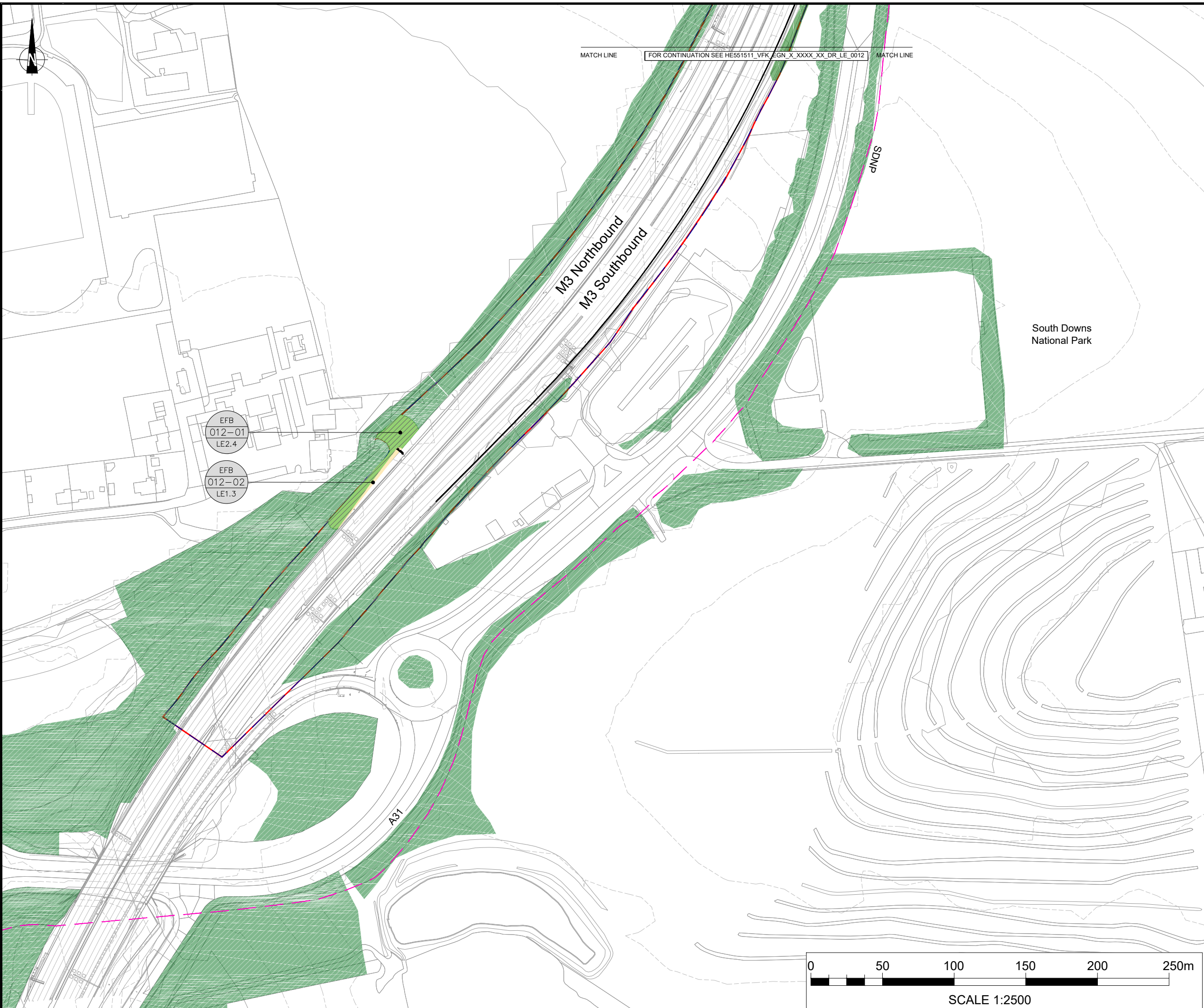
SHEET SIZE: A3 SCALE: 1:2500 STATUS: REV 0

DOCUMENT REFERENCE
HE551511_VFK_EGN_X_XXXX_XX_DR_LE_0012



MATCH LINE FOR CONTINUATION SEE HE551511_VFK_EGN_X_XXXX_XX_DR_LE_0010 MATCH LINE

MATCH LINE FOR CONTINUATION SEE HE551511_VFK_EGN_X_XXXX_XX_DR_LE_0013 MATCH LINE

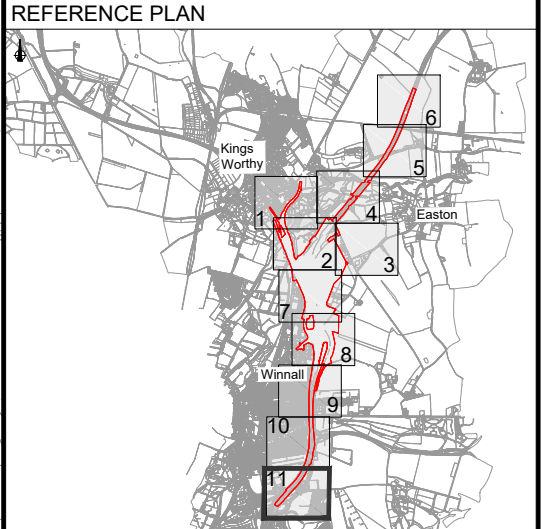


NOTES

Purpose of use
FOR DCO SUBMISSION

Development Consent Order Number / Document
TR010055/APP/6.2

- This drawing has been produced using CAD software, therefore all dimensions are shown in metres unless shown otherwise.
- Do not scale from this drawing. Use only printed dimensions.
- For legend refer to drawing HE551511_VFK_EGN_X_XXXX_XX_DR_LE_0015 Environmental Masterplan Legend
- Vegetation outside of Application Boundary sourced from National Forest Inventory Woodland England 2018



REV	DATE	REVISION NOTE	ORIG	CHK'D	APP'D
0	NOV22	APPLICATION SUBMISSION	IM	AC	AS

DESIGNER

CONTRACTOR

CLIENT

PROJECT TITLE
M3 JUNCTION 9 IMPROVEMENT

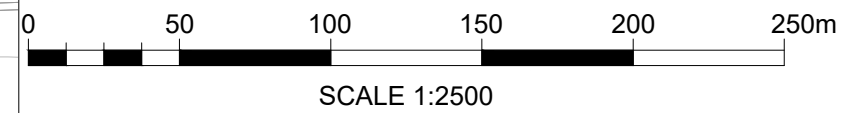
PROJECT STAGE
PCF STAGE 3

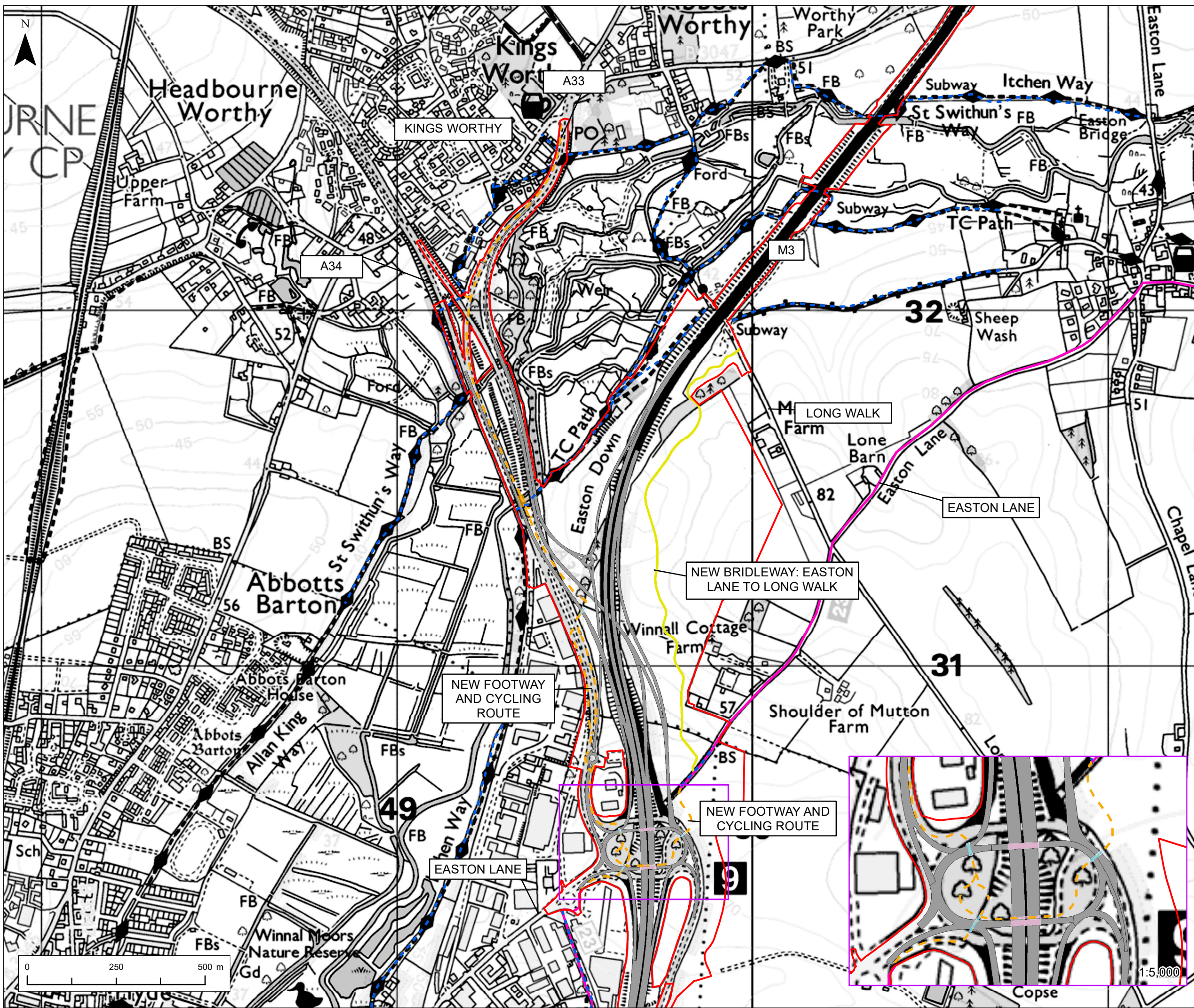
DRAWING TITLE
FIGURE 2.3 - ENVIRONMENTAL MASTERPLAN (SHEET 11 OF 11) APFP REGULATIONS 5(2)(a) (DOCUMENT REFERENCE 6.2)

SUITABILITY
APPLICATION SUBMISSION

SHEET SIZE: A3 SCALE: 1:2500 STATUS: REV 0

DOCUMENT REFERENCE
HE551511_VFK_EGN_X_XXXX_XX_DR_LE_0013





NOTES
 1. This drawing has been produced using GIS software, therefore all dimensions are shown in meters unless shown otherwise.

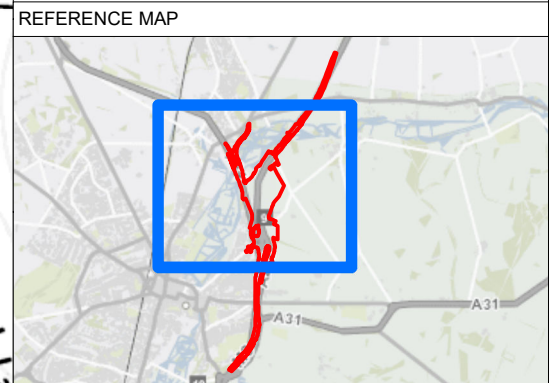
Legend

- Application Boundary
- Existing Footpath
- National Cycle Network (NCN 23)

New Walking and Cycling

- New Bridleway
- New Footway and Cycling Route
- Pedestrian Subway
- New Cycle and Pedestrian Footbridge
- Bridge Extent Above M3 Alignment
- Proposed Carriageway

© Crown copyright and database rights 2022. Use of this data is subject to terms and conditions. Ordnance Survey Licence 100030649.
 Contains OS data © Crown Copyright and database right 2020



REV	DATE	REVISION NOTE	ORIG	CHK'D	APP'D
0	November 2022	APPLICATION SUBMISSION	TL	LW	AS

DESIGNER

CONTR/

CLIENT

PROJECT TITLE
M3 JUNCTION 9 IMPROVEMENT SCHEME

PROJECT STAGE
PCF STAGE 3

DRAWING TITLE
 FIGURE 2.4 – THE SCHEME: EXISTING AND NEW WALKING, CYCLING AND HORSE-RIDING ROUTES APFP REGULATIONS 5(2)(a) DOCUMENT REFERENCE 6.2

SUITABILITY
APPLICATION SUBMISSION

SHEET SIZE: A3 SCALE: 1:10,000 STATUS: REV 0

DRAWING NUMBER
 HE551511-VFK-HGN-X_XXXXX_XX_DR_LE_0131